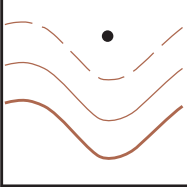
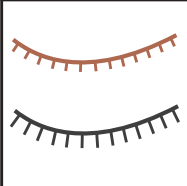

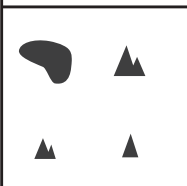
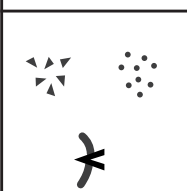


Explanation of map symbols

Land forms




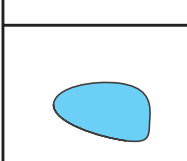

	Spot height, triangulation point Contours, interval 10 m
	Earth bank and rock face
	Impassable cliff Cliff Passable cliff
	Rock pillar, large rock Little rock, large boulder
	Boulder field, stony ground Cave

Spot height on a top hill is somewhere, not everywhere, bannered by a triangulation stick or even wooden construction of pyramidal shape.

Rocks and cliffs were drawn into the map in several different ways – don't seek any system in it.

Some rocks require utmost diligence especially at night and when it is wet.








Water and marsh

	Minor watercourse or chin fold, stream, passable little river
	Passable marsh or peat bog
	Hardly passable marsh or peat bog
	Pond, lake, dam lake
	Spring, well

You won't find any impassable watercourse or dangerous marsh in the map, at most squelching bogs. As the organizers of the Estonian WRC 2008 said: "Bog is pleasant :-)."










Since snow melted away as far as in April there is wet practically all over the race area. In the west of the map there is Flaje dam – a drinking water source. It is a restricted area including its close surroundings. Nevertheless drinking water is available in many wells and springs or in any running mountain stream.

Forest, fields, meadows and urban areas

	Forest
	Fields, meadows
	Cemetery
 	Urban area - fenced, non-fenced
 	Industrial or agriculture area - fenced, non-fenced

Urban areas in towns and villages use to be fenced. It is prohibited to cross the fences! Private areas of cottages and hamlets are often non-enclosed, nevertheless you should rather keep away of them. In case you decide to cut across your route through it, please respect instructions of the owners or their dogs :-).











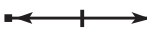

Man-made features

	Cottage, house, large house
 	Memorial, cross Transmitter, view-tower, tower
   	Chapel, church Restaurant, brothel :-)
	Fencing
	Restricted area

There are plenty of exclusion fences in forest. Not all of them are drawn in the map, but during the rogaine it is prohibited to cross any fence!

It is also strictly prohibited to enter zones of drinking water conservation, game enclosures and nature conservancy reserves or wildfowl protection areas. In the map they are hatched by symbol of “Restricted area”. Don’t risk disqualification and heavy fine!

Roads, paths, ski-lifts, cable-way, power and pipe lines

	Primary road, major road
	minor road, paved vehicle track
	Paved vehicle road, vehicle track
	Footpath, narrow ride
	Railway, railway station and stop
	Bank of a cancelled railway
	Large bridge, bridge
	Little bridge, foot bridge
	Cable-way
	Ski-lift
	Power line
	Pipe line

In the east of the race area there is a very busy primary road. Pay appropriate attention while crossing the road!

Please take the track and path classification in the map with a pinch of salt – a map is always only an imperfect attempt to transfer real picture of landscape on paper.

We preferably advise to keep away from railway and cross it only when you feel sure of not being run over by a train.